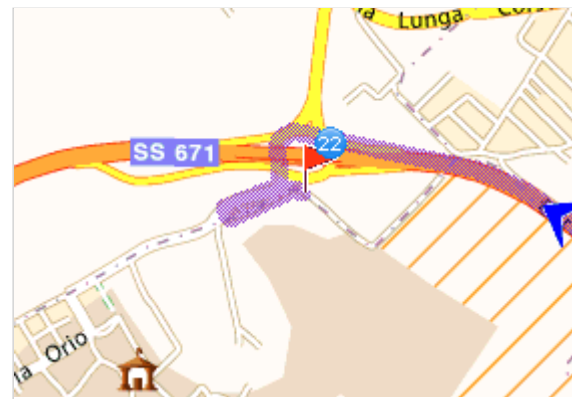




Driving directions printed on 12/03/2010

	Departure:	54023 Vignolo di Lusignana	Time: 02h23
	Stopover A :	54023 Cavallana	Distance: 232 km
	Destination:	Bergamo	Total costs: 42.38 EUR






This route avoids a landslide that occurred on the Caprio-Lusignana Road December 2009.




Your route plan



Departure: Vignolo di Lusignana, centre

1	Leave Vignolo di Lusignana	0.3 km
	Continue straight on	(0.3 km)
	Exit Vignolo di Lusignana	
		0.3 km 00h00
2	Continue straight on	0.2 km
		0.5 km 00h01
3	SP35 Turn left: SP35	0.1 km
	 Series of bends for 1.1 km	0.5 km 00h01
		0.6 km 00h01
4	SP33 Turn right: SP33	1.7 km
	 Steep hill downwards 4.5 km	1.7 km 00h03
		2.5 km 00h04
5	Turn right: Via Cavallana	0.6 km
		3 km 00h05
6	Arrive in Cavallana	0.2 km
	Take Via Cavallana	(0.2 km)
		3 km 00h06
	Stage A: Cavallana, centre	
		3 km 00h06
7	Leave Cavallana	1.1 km
	Take Via Cavallana	(1.1 km)
	Exit Cavallana	
		4 km 00h08
8	SP35 Turn left: SP35	2 km
	Pass by Caprio	4.5 km 00h08
	 Bend to right	5.5 km 00h10
		6 km 00h10
9	Take Via Ponticello	1.1 km
	Pass by Cantiere-Ponticello	6 km 00h11
		7 km 00h12
10	Continue straight on	<0.1 km
		7.5 km 00h12
11	SS62 Turn right: SS62	1.7 km
	Pass by Scorcetoli-Monteluscio	8 km 00h13
		9 km 00h14
12	Pass Santa Giustina	0.9 km
	Continue along: SS62 / Località Santa Giustina	(0.3 km)
	 Turn left: Via di Carità E Lavoro	(0.7 km)

 Series of bends for 0.2 km

9.5 km 00h15

Exit Santa Giustina

10 km 00h16

 Continue straight on <0.1 km

10 km 00h16

 **SP31** Turn left: **SP31** 0.3 km


10 km 00h16

  Turn left: **A15 / E33** towards: 75 km

A15
E33

A15 **A15**

GENOVA - A12 - E80 - LIVORNO
LA SPEZIA - E31
PARMA - E31

 Pontremoli: Ticket purchase

10 km 00h16

Head towards:


10 km 00h17

A15

PARMA - E31

 **Punta Monte**

12 km 00h18

 **Cucchero**

25 km 00h25

 **Valico**

28 km 00h26

 **Polina**

29 km 00h27

 **Corchia**



31 km 00h28

Head towards:

84 km 01h00

MILANO - A1 - E35

86 km 01h02

  Continue along: **A1 / E35** 28 km

A1
E35

Head towards:

113 km 01h15

FIORENZUOLA
A21 - CREMONA - BRESCIA
FIORENZUOLA

Head towards:

113 km 01h16



A21 - CREMONA
E70 - BRESCIA

114 km 01h17

  Continue along: **A21DIR** 12 km

A21DIR

125 km 01h24

  Continue along: **A21** 58 km

A21

 La Villa: Toll: 19.70 EUR

125 km 01h24

 **Viadotto Fiume Po**



131 km 01h26












Head towards:

182 km 01h53

E66 - A4 - MILANO - BERGAMO

183 km 01h54

  Close to **Brescia**, Continue along: **A4 / E64** 43 km

<div style="border: 1px solid green; padding: 2px; display: inline-block; margin-bottom: 5px;">A4</div> <div style="border: 1px solid green; padding: 2px; display: inline-block; margin-bottom: 5px;">E64</div>	 Take the exit towards:	225 km 02h15
	EXIT SERIATE SERIATE	
	Head towards:	226 km 02h17
	BERGAMO	
 <div style="border: 1px solid blue; padding: 2px; display: inline-block; margin-left: 5px;">SS42</div>	Continue along: SS42	1 km 226 km 02h18
	Passing close to Seriate	227 km 02h19 227 km 02h19
  <div style="border: 1px solid blue; padding: 2px; display: inline-block; margin-left: 5px;">SS671</div>	Turn left: SS671 towards:	4 km
	SS342 - LECCO SS525 - MILANO FIERA -  ORIO AL SERIO -  BERGAMO	
	 Take the exit towards:	231 km 02h22
	ORIO AL SERIO FIERA -  AERoclub -  BERGAMO SERIATE	
		231 km 02h22
	Close to Bergamo , At the roundabout, take the 3rd exit towards:	0.5 km
	ORIO AL SERIO	
		232 km 02h23
	Destination: Bergamo, centre	232 km 02h23