

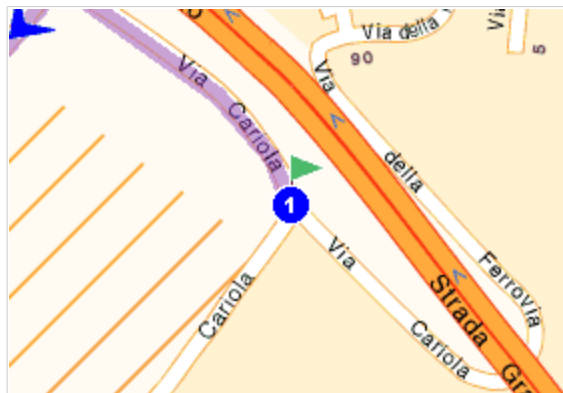




Driving directions printed on 06/04/2008

	Departure: Pisa — Via Cariola	Time: 01h08
	Destination: 54023 Filattiera — Via Lusignana Vignolo	Distance: 110km
		Total costs: 17.61 EUR



Departure: Pisa — Via Cariola










Destination: 54023 Filattiera — Via Lusignana Vignolo


Take a 15 minute break every 2 hours



Tiredness Kills!

	Departure: Pisa, centre 0.6km	
1	Leave Pisa Display map <i>Continue along: Via Cariola</i> (0.6km)	00h01
2	<i>Continue along: Via Cariola</i> 0.4km Display map	00h01
3	<i>At the roundabout, take the undefined Continue along: Via Eugenio III</i> 0.3km Display map <i>Head towards:</i> <div style="border: 2px solid black; padding: 10px; text-align: center; width: fit-content; margin: 10px auto;"> AUTOSTRADA SS1 AURELIA ROMA VIAREGGIO PISA </div>	00h02
4 	<i>Turn right: Strada Grande Comunicazione Firenze-Pisa-Livorno</i> 4.5km Display map <i>Head towards:</i> <div style="border: 2px solid black; padding: 10px; text-align: center; width: fit-content; margin: 10px auto;"> A1 ROMA A12 GENOVA VIAREGGIO LIVORNO SS1 AURELIA </div>	
	 <i>Pisa Centro: Ticket purchase</i> <i>Head towards:</i> <div style="border: 2px solid black; padding: 10px; text-align: center; width: fit-content; margin: 10px auto;"> GENOVA PISA NORD </div>	00h06

<p>5</p>  <p>A12</p> <p>E80</p>	<p>Continue along: A12 / E80</p> <p>67km</p> <p>Display map</p> <p>Passing close to Massa</p> <p>Passing close to Carrara</p> <p>Passing close to Sarzana</p> <p>Head towards:</p> <p>E31 PARMA</p>	<p>00h40</p>
<p>6</p>  <p>A15</p> <p>E33</p>	<p>Continue along: A15 / E33</p> <p>26km</p> <p>Display map</p> <p>Take the exit towards:</p> <p>PONTREMOLI</p>  Pontremoli: Toll: 7.50 EUR	<p>00h55</p>
<p>7</p> <p>SP31</p>	<p>Continue along: SP31</p> <p>0.3km</p> <p>Display map</p>	<p>00h55</p>
<p>8</p>	<p>Turn right: Via di Carità E Lavoro</p> <p>0.7km</p> <p>Display map</p>	<p>00h56</p>
<p>9</p> <p>SS62</p>	<p>Turn right: SS62</p> <p>1.9km</p> <p>Pass by Scorcetoli-Monteluscio</p>	<p>00h58</p>
<p>10</p>	<p>Turn left</p> <p><0.1km</p>	<p>00h58</p>
<p>11</p>	<p>At Cantiere-Ponticello, take Via Ponticello</p> <p>1.1km</p>	<p>01h00</p>
<p>12</p> <p>SP35</p>	<p>Turn right: SP35</p> <p>1.7km</p> <p>Pass by Caprio</p>	<p>01h02</p>
<p>13</p>	<p>Turn left: Via Caprio</p> <p>0.3km</p>	<p>01h02</p>

14	Turn left: SP35	3km	
	SP35		01h06
15	Turn left: Via Lusignana Posponte	0.3km	01h07
16	Turn left: Via Lusignana Vignolo	0.3km	01h07
17	Arrive in Vignolo di Lusignana	0.1km	
	Continue along: Via Lusignana Vignolo	(0.1km)	
	Destination: Vignolo di Lusignana, Via Lusignana Vignolo		01h08

Take a 15 minute break every 2 hours

