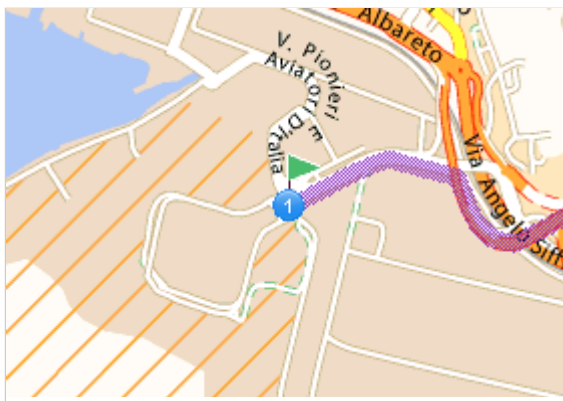
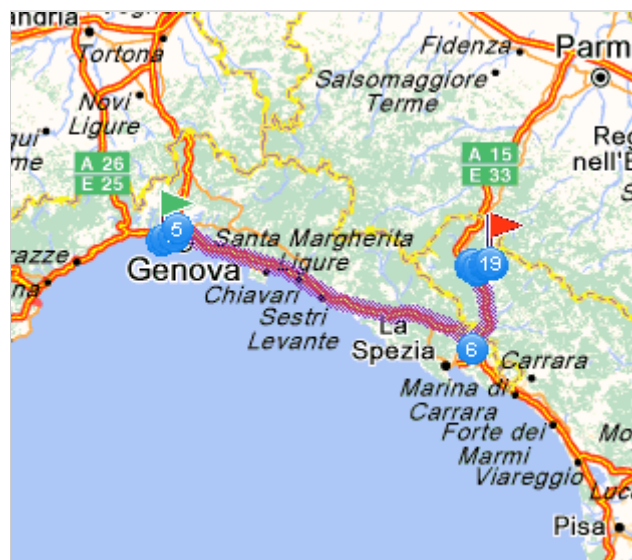




Driving directions printed on 12/03/2010

	<b>Departure:</b> Genova - Rotonda Giuseppe Castruccio	<b>Time:</b> 01h47
	<b>Stopover A :</b> 54023 Cavallana	<b>Distance:</b> 138 km
	<b>Destination:</b> 54023 Vignolo di Lusignana	<b>Total costs:</b> 26.66 EUR





























This route avoids a landslide that occurred on the Caprio-Lusignana Road December 2009.














## Your route plan




**Departure:** Genova, Rotonda Giuseppe Castruccio

<b>1</b>	<b>Leave Genova</b>	1.5 km
	Continue along: <b>Rotonda Giuseppe Castruccio</b>	(<0.1 km)
	 At the roundabout, Rotonda Giuseppe Castruccio, take the 2nd exit Continue along: <b>Via Pionieri E Aviatori d'Italia</b>	(0.8 km)
	Continue along: <b>Via Enrico Melen</b>	(0.6 km)
	Exit Genova	
		<b>1.5 km 00h04</b>
<b>2</b>	Continue along: <b>Via Enrico Melen</b>	<0.1 km
	 Genova/Aeroporto: Ticket purchase	1.5 km 00h04
		<b>1.6 km 00h04</b>
<b>3</b>	 Continue along: <b>A10 / E25 / E80</b>	3 km
	 <b>A10</b>	
	 <b>E25</b>	
	Head towards:	1.6 km 00h04
	 <b>E80</b>	
	GENOVA OVEST LIVORNO - A12 MILANO - A7 - E67 - VIA SERRAVALLE	
	Head towards:	4 km 00h07
	A7 - MILANO A12 - LIVORNO	
		<b>4.5 km 00h08</b>
<b>4</b>	 Continue along: <b>A7 / E62 / E80</b>	2.5 km
	 <b>A7</b>	
	 <b>E62</b>	
	Head towards:	7 km 00h10
	GENOVA EST A12 - LIVORNO	
		<b>7.5 km 00h11</b>
<b>5</b>	 Continue along: <b>A12 / E80</b>	94 km
	 <b>A12</b>	
	 <b>E80</b>	
	 <b>Galleria Monte Sperone</b>	8 km 00h11
	 <b>Galleria Monte Veilino</b>	11 km 00h14
	 <b>Galleria Monte Quezzi</b>	13 km 00h16
	 <b>Galleria Monte Camaldoli</b>	14 km 00h18
	 <b>Galleria Apparizione</b>	16 km 00h19
	 <b>Galleria Monte Moro</b>	19 km 00h22
	 <b>Galleria Monte Giugo</b>	21 km 00h23
	 <b>Galleria Sessarego</b>	23 km 00h25
	 <b>Galleria Monte Castelletti</b>	23 km 00h25
	 <b>Galleria Monte Castelletto</b>	27 km 00h28
	 <b>Giovanni Maggio</b>	30 km 00h30
	 Steep hill downwards 1.5 km	32 km 00h31
	Passing close to <b>Rapallo</b>	33 km 00h31
	 <b>Galleria San Bartolomeo</b>	37 km 00h35
	 <b>Galleria della Maddalena</b>	38 km 00h36
	 <b>Galleria dell'Anchetta</b>	40 km 00h37
	 Steep hill downwards 1.6 km	42 km 00h38


Passing close to <b>Chiavari</b>	44 km	00h40
 <b>Galleria Santa Giulia</b>	48 km	00h42
 <b>Galleria Sant Anna</b>	52 km	00h45
Passing close to <b>Sestri Levante</b>	54 km	00h46
 <b>Galleria Croce dei Tozzi</b>	59 km	00h50
 <b>Galleria Giovannella</b>	60 km	00h51
 <b>Galleria Pian del Lupo</b>	63 km	00h52
 <b>Galleria Foce</b>	67 km	00h55
 <b>Galleria Pian della Madonna</b>	69 km	00h56
 <b>Galleria Costa Roverano</b>	77 km	01h01
 <b>Galleria Soggio</b>	78 km	01h01
 <b>Galleria Ramello</b>	85 km	01h06
 <b>Galleria Nocentini</b>	86 km	01h06
Head towards:	101 km	01h15

E31 - A15 - PARMA


**101 km 01h15**

**6**  Continue along: **A15** 27 km

**A15**

 Take the exit towards:

**EXIT PONTREMOLI  
PONTREMOLI**

 Pontremoli: Toll: 11.40 EUR 128 km 01h30

Head towards: 128 km 01h30


**PONTREMOLI  
FILATTIERA  
VILLAFRANCA**

**128 km 01h30**

**7** **SP31** Continue along: **SP31** 0.3 km

**128 km 01h30**


**8** Turn right 0.5 km


 Series of bends for 0.2 km 128 km 01h30

**129 km 01h31**

**9** **Pass Santa Giustina** 0.6 km

Continue along: **Via di Carità E Lavoro** (0.2 km)

 Turn right (<0.1 km)

 Turn right: **SS62 / Località Santa Giustina** (0.3 km)

Continue along: **SS62** (0.2 km)

Exit Santa Giustina

**129 km 01h32**











**10** **SS62** Continue along: **SS62** 1.5 km

**131 km 01h34**

**11** Turn left <0.1 km

**131 km 01h34**

**12** At **Cantiere-Ponticello** Turn left: **Via Ponticello** 1.1 km

	<b>SP35</b> Turn right: <b>SP35</b>	2 km	
	Pass by <b>Caprio</b>		133 km 01h37
			<b>134 km 01h38</b>
	Turn right: <b>Via Cavallana</b>	1.1 km	
			<b>135 km 01h40</b>
	<b>Stage A: Cavallana, centre</b>		
			<b>135 km 01h40</b>
	At <b>Cavallana</b> , Continue along: <b>Via Cavallana</b>	0.7 km	
			<b>136 km 01h42</b>
	<b>SP33</b> Turn left: <b>SP33</b>	1.7 km	
	 Series of bends for 1.1 km		136 km 01h43
			<b>137 km 01h45</b>
	<b>SP35</b> Turn left: <b>SP35</b>	0.1 km	
			<b>138 km 01h45</b>
	Turn right	0.4 km	
			<b>138 km 01h46</b>
	<b>Arrive in Vignolo di Lusignana</b>	<0.1 km	
	Continue straight on	(<0.1 km)	
			<b>138 km 01h47</b>
	<b>Destination: Vignolo di Lusignana, centre</b>		
			<b>138 km 01h47</b>