


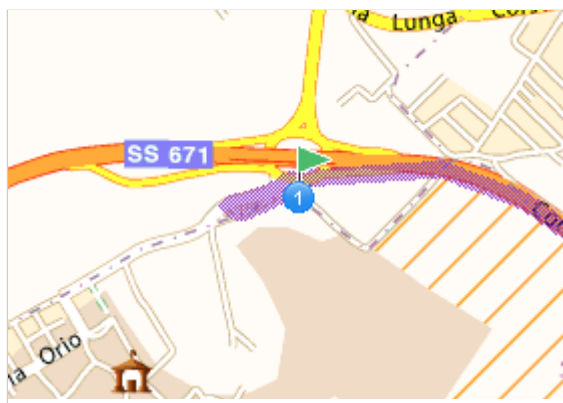
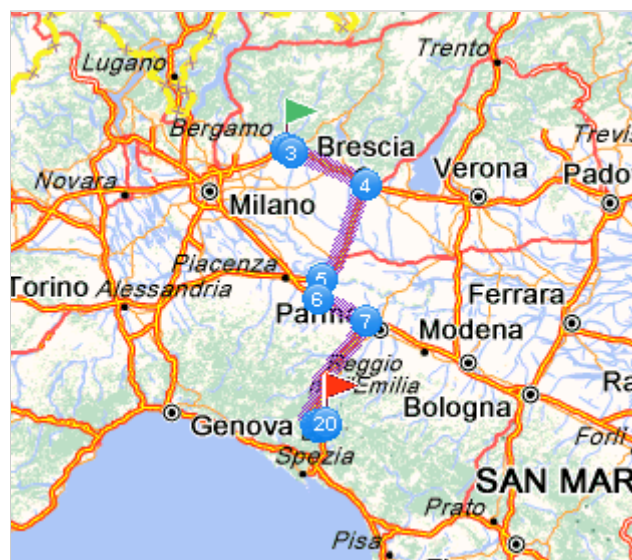




Driving directions printed on 12/03/2010

	Departure:	Bergamo	Time: 02h21
	Stopover A :	54023 Cavallana	Distance: 231 km
	Destination:	54023 Vignolo di Lusignana	Total costs: 37.17 EUR








This route avoids a landslide that occurred on the Caprio-Lusignana Road December 2009.
























Your route plan



Departure: Bergamo, centre

- 1  Continue along: **SS671** towards: 4 km
- SS671**
- A4 - VENEZIA
SS573 - BRESCIA
SS498 - CREMONA
SS42 - LOVERE
-  Take the exit towards: 3.5 km 00h02
- BAGNATICA
SS498 - CREMONA
SS573 - BRESCIA
A4 - MILANO - VENEZIA
SS591 - CREMA
SS42 - TREVIGLIO
- Head towards: 4 km 00h03
- SS498 - CREMONA
SS573 - BRESCIA
A4 - MILANO - VENEZIA
SS591 - CREMA
SS42 - TREVIGLIO
- 4 km 00h03**
- 2 **SS42** Continue along: **SS42** 0.8 km
-  40 mph speed limit for 0.3 km 4.5 km 00h03
- 5 km 00h04**
- 3  Turn right: **A4 / E64** 45 km
- A4**
- E64**
-  Seriate: Ticket purchase 6.5 km 00h06
- Head towards: 6.5 km 00h06
- VENEZIA
- Head towards: 49 km 00h28
- BRESCIA CENTRO
A21 - TORINO - PIACENZA
A21 - CREMONA
A21 - BRESCIA
- Head towards: 49 km 00h29
- E70 - A21 - TORINO - PIACENZA - CREMONA
E31 - A15 - LA SPEZIA
E25 - A7 - GENOVA
- 49 km 00h29**
- 4  Continue along: **A21 / E70** 56 km
- A21**
- E70**
- Passing close to **Cremona** 91 km 00h50
-  **Viadotto Fiume Po** 98 km 00h53
- Head towards: 105 km 00h57
- A21DIR - FIORENZUOLA
E31 - A15 - PARMA - LA SPEZIA
E45 - A1 - BOLOGNA
- 106 km 00h58**
- 5  Continue along: **A21DIR** 12 km
- A21DIR**
- Head towards: 118 km 01h06
- A1 - E35 - A15 - E31 - BOLOGNA - LA SPEZIA

		118 km 01h06
6	 Continue along: A1 / E35	29 km
	A1	
	E35	
	Head towards:	145 km 01h20
	E31 - A15 - LA SPEZIA - PARMA OVEST	
		147 km 01h21
7	 Continue along: A15 / E33	74 km
	A15	
	E33	
	 Corchia	199 km 01h52
	 Valico	200 km 01h53
	 Valico	203 km 01h55
	 Cucchero	204 km 01h55
	 Punta Monte	211 km 02h00
	 Steep hill downwards 0.9 km	211 km 02h00
	 Take the exit towards:	220 km 02h04
	EXIT PONTREMOLI PONTREMOLI	
	 Pontremoli: Toll: 14.70 EUR	221 km 02h05
	Head towards:	221 km 02h05
	PONTREMOLI FILATTIERA VILLAFRANCA	
		221 km 02h05
8	SP31 Continue along: SP31	0.3 km
		221 km 02h05
9	Turn right	0.5 km
	 Series of bends for 0.2 km	221 km 02h05
		221 km 02h06
10	Pass Santa Giustina	0.6 km
	Continue along: Via di Carità E Lavoro	(0.2 km)
	 Turn right: SS62 / Località Santa Giustina	(0.3 km)
	Continue along: SS62	(0.2 km)
	Exit Santa Giustina	
		222 km 02h07
11	SS62 Continue along: SS62	1.5 km
		224 km 02h09
12	Turn left	<0.1 km
		224 km 02h09
13	At Cantiere-Ponticello , Turn left: Via Ponticello	1.1 km
		225 km 02h11
14	SP35 Turn right: SP35	2 km
	Pass by Caprio	226 km 02h12

	Turn right: Via Cavallana	1.1 km	227 km 02h13
			228 km 02h15
	Stage A: Cavallana, centre		228 km 02h15
	At Cavallana , Continue along: Via Cavallana	0.7 km	
			229 km 02h17
	SP33 Turn left: SP33	1.7 km	
	 Series of bends for 1.1 km		229 km 02h18
			230 km 02h20
	SP35 Turn left: SP35	0.1 km	
			230 km 02h20
	Turn right	0.4 km	
			231 km 02h21
	Arrive in Vignolo di Lusignana	<0.1 km	
	Continue straight on	(<0.1 km)	
			231 km 02h21
	Destination: Vignolo di Lusignana, centre		231 km 02h21